












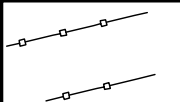
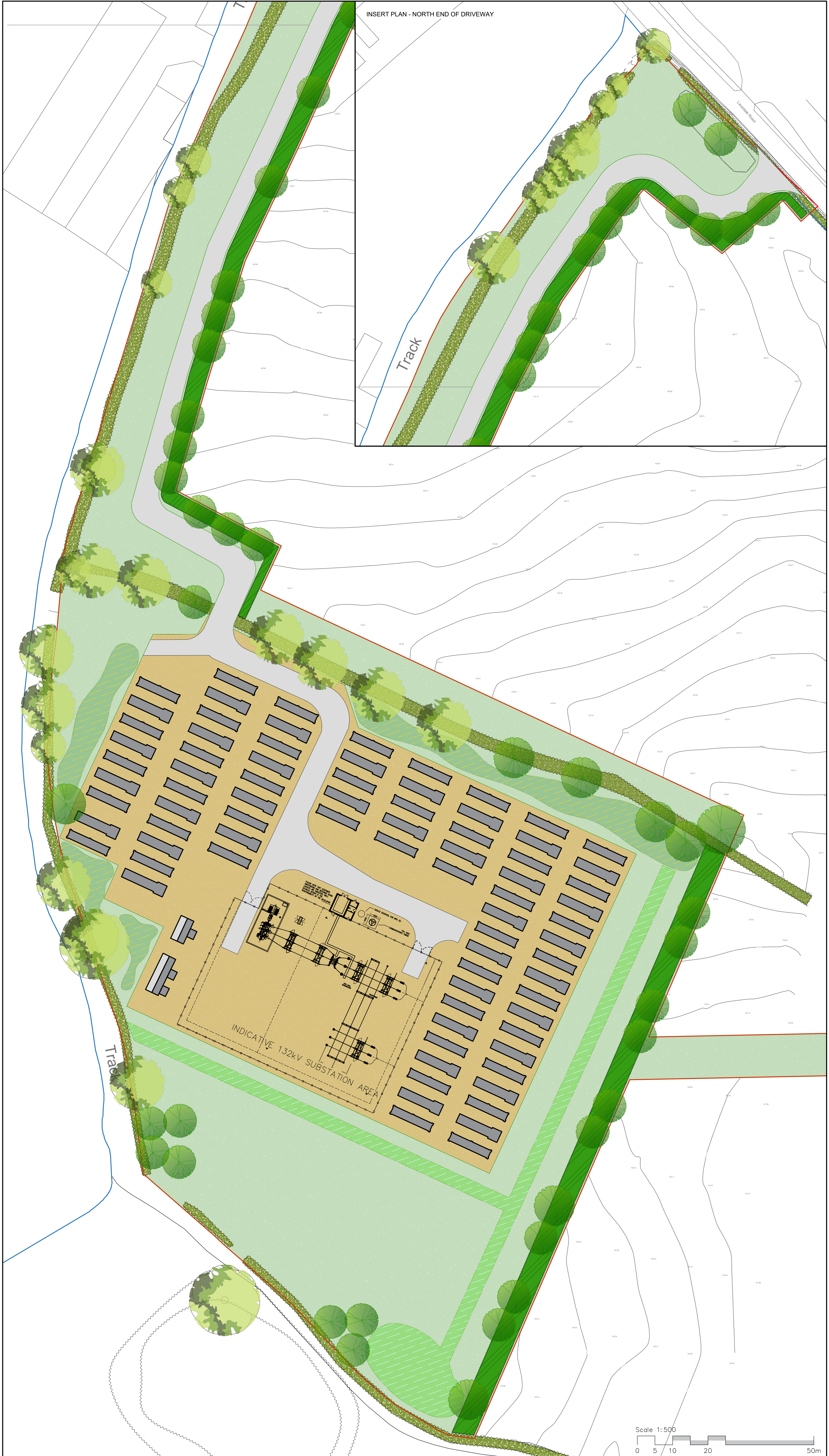
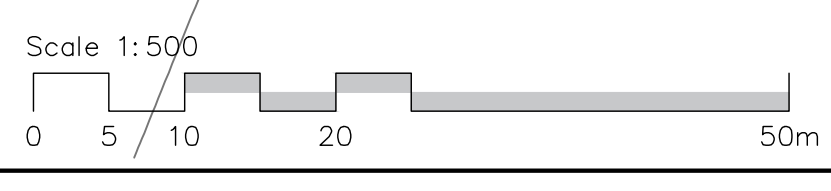


INSERT PLAN - NORTH END OF DRIVEWAY

- LANDSCAPE KEY**
-  SITE BOUNDARY
  -  LAND IN CLIENTS CONTROL
  -  PROPOSED BUILDING LINE
  -  PROPOSED TREE  
To be selected from the following:  
*Prunus Avium*  
*Quercus Robur*  
*Alnus Glutinosa*  
*Prunus Malus*
  -  EXISTING TREE
  -  EXISTING HEDGE
  -  PROPOSED HEDGEROW PLANTING  
*Crataegus monogyna*,  
*Prunus spinosa*,  
*Alnus glutinosa*,  
*Corylus avellana*,  
*Rosa canina*,  
*Ilex aquifolium*,  
*Sambucus nigra*,  
*Fagus sylvatica*
  -  AMENITY TURF AREA  
Suggested seed mixture:  
Emorsgate- EG10 'Tussock Grass Mixture' or similar
  -  WILDFLOWER SEED MIX  
Suggested seed mixture:  
Emorsgate- EM2 'Standard General Purpose Meadow Mixture' or similar
  -  WILDFLOWER SEED MIX  
Suggested seed mixture:  
Emorsgate- EM8 'Meadow Mixture for Wetlands' or similar
  -  RESIN BOND SURFACE
  -  TARMACADAM SURFACE  
Supplier: To Engineers Specification
  -  SELF BINDING GRAVEL PATHWAY
  -  SINGLE GATE ACCESS WITH PALISADE FENCE



INDICATIVE 132kV SUBSTATION AREA



P08 23.06.2023 Hedge Changes, Spine road moved DC  
 P07 22.06.2023 Update New Plan ZX  
 P06 08.02.2023 Update Based on Plan ZX  
 P05 07.02.2023 Update Based on Plan ZX  
 P04 06.02.2023 Update Based on Plan ZX  
 P03 22.12.2022 Swale meadow mixture added JT  
 revision / date / description / drawn

Gloucester House,  
 399 Silbury Boulevard,  
 Milton Keynes,  
 Buckinghamshire  
 MK9 2AH  
 T 01908 303701  
 W www.enplan.net



client	-
project	Land on the Leavedale Road Staffordshire
scale	1:500@A1
date	Oct 2022
title	General Arrangement
drawn	ZX
checked	DC
revision	P08
drawing number	05-1095-301
issue	S3 - Suitable for Review & Comment

DO NOT SCALE FROM THIS DWG. | DRAWING SUBJECT TO COPYRIGHT