












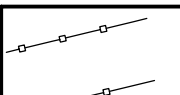




- LANDSCAPE KEY**
-  SITE BOUNDARY
 -  LAND IN CLIENT'S CONTROL
 -  PROPOSED BUILDING LINE
 -  PROPOSED TREE
To be selected from the following:
Prunus Avium
Quercus Robur
Alnus Glutinosa
Prunus Malus
 -  EXISTING TREE
 -  EXISTING HEDGE
 -  PROPOSED HEDGEROW PLANTING
Crataegus monogyna,
Prunus spinosa,
Alnus glutinosa,
Corylus avellana,
Rosa canina,
Ilex aquifolium,
Sambucus nigra,
Fagus sylvatica
 -  AMENITY TURF AREA
Suggested seed mixture:
Emorsgate- EG10 "Tussock Grass Mixture" or similar
 -  WILDFLOWER SEED MIX
Suggested seed mixture:
Emorsgate- EM2 "Standard General Purpose Meadow Mixture" or similar
 -  WILDFLOWER SEED MIX
Suggested seed mixture:
Emorsgate- EM8 "Meadow Mixture for Wetlands" or similar
 -  RESIN BOND SURFACE
 -  TARMACADAM SURFACE
Supplier: To Engineers Specification
 -  SELF BINDING GRAVEL PATHWAY
 -  SINGLE GATE ACCESS WITH PALISADE FENCE



P06 08.02.2023 Update Based on Plan ZX
P05 07.02.2023 Update Based on Plan ZX
P04 05.02.2023 Update Based on Plan ZX
P03 22.12.2022 Swale meadow mixture added JT
P02 06.12.2022 Update Site Boundary ZX
P01 Initial Issue
revision / date / description / drawn

Gloucester House,
399 Silbury Boulevard,
Milton Keynes,
Buckinghamshire
MK9 2AH
T 01908 303701
W www.enplan.net



client	-
project	Land on the Leavedale Road Staffordshire
scale	1:500@A1
date	Oct 2022
title	General Arrangement
drawn	ZX
checked	DC
revision	P06
drawing number	05-1095-301
issue	S3 - Suitable for Review & Comment

