

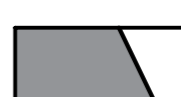








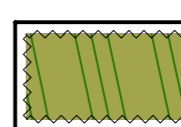



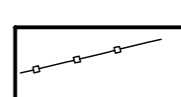

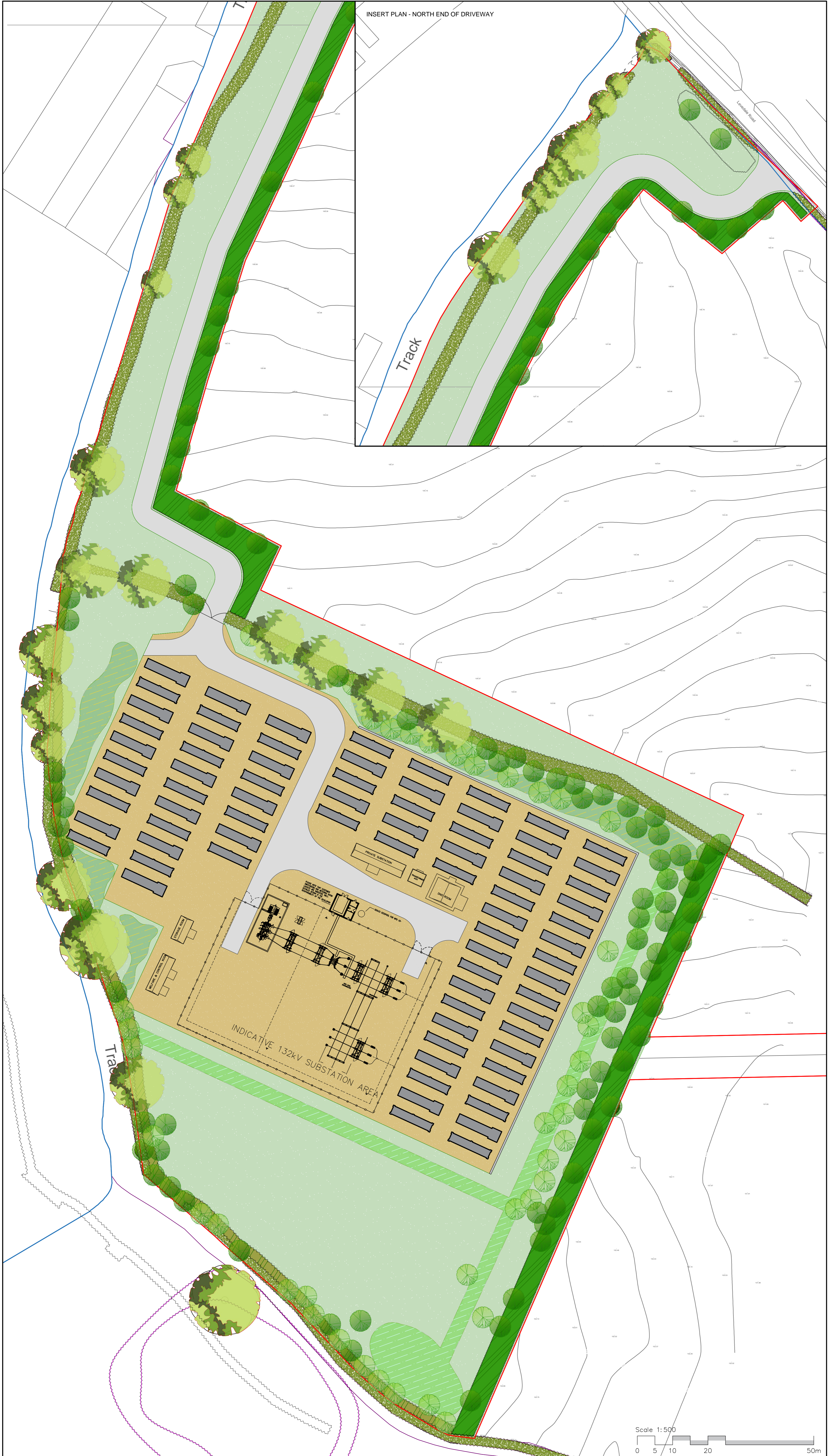


- LANDSCAPE KEY**
-  SITE BOUNDARY
 -  LAND IN CLIENT'S CONTROL
 -  PROPOSED BUILDING LINE
 -  PROPOSED TREE
To be selected from the following:
Prunus Avium
Quercus Robur
Alnus Glutinosa
Prunus Malus
 -  PROPOSED ADDITIONAL TREE PLANTING
To be selected from the following:
Prunus Avium
Quercus Robur
Alnus Glutinosa
Prunus Malus
 -  EXISTING TREE
 -  EXISTING HEDGE
 -  PROPOSED HEDGEROW/BUFFER PLANTING
Crataegus monogyna,
Prunus spinosa,
Alnus glutinosa,
Corylus avellana,
Rosa canina,
Ilex aquifolium,
Sambucus nigra,
Fagus sylvatica
 -  AMENITY TURF AREA
Suggested seed mixture:
Emergate- EG10 'Tussock Grass Mixture' or similar
 -  WILDFLOWER SEED MIX
Suggested seed mixture:
Emergate- EM2 'Standard General Purpose Meadow Mixture' or similar
 -  WILDFLOWER SEED MIX
Suggested seed mixture:
Emergate- EM6 'Meadow Mixture for Wetlands' or similar
 -  ADDITIONAL HEDGEROW PLANTING
 -  PERMEABLE GRAVEL MATERIAL
 -  TARMACADAM SURFACE
Supplier: To Engineers Specification
 -  SELF BINDING GRAVEL PATHWAY
 -  SINGLE GATE ACCESS WITH PALISADE FENCE
 -  ACOUSTIC BARRIER

INSERT PLAN - NORTH END OF DRIVEWAY



- P17 23.04.2024 Update Plan ZX
- P16 19.04.2024 Update Plan ZX
- P15 19.04.2024 Update Plan ZX
- P14 17.04.2024 Update Plan ZX
- P13.01.11.2023 Update Plan ZX
- P12 10.10.2023 Update Plan ZX

Gloucester House,
399 Silbury Boulevard,
Milton Keynes,
Buckinghamshire
MK9 2AH
T 01908 303701
W www.enplan.net



client	-
project	Land on the Leavedale Road Staffordshire
scale	1:500@A1
date	Oct 2022
title	General Arrangement
drawn	ZX
checked	DC
revision	P17
drawing number	05-1095-301
issue	S3 - Suitable for Review & Comment

